

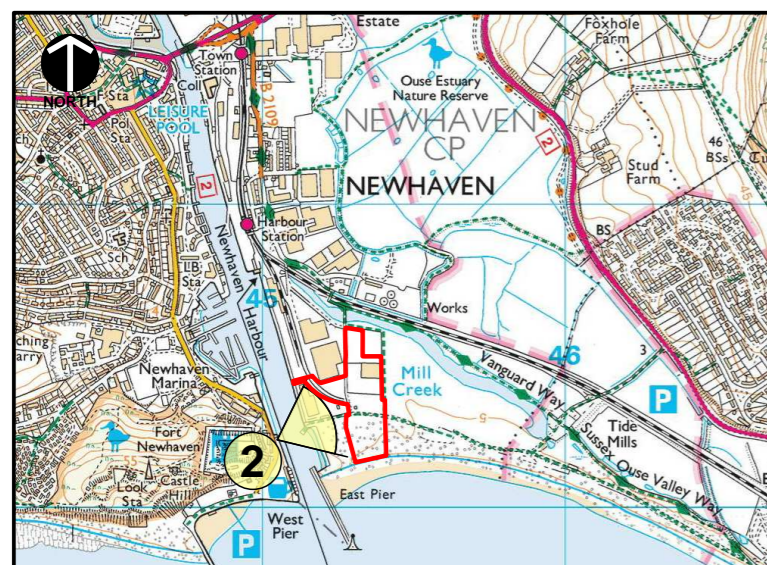


Viewpoint Location 2: Showing Stage 1 development




Viewpoint Location 2: Showing Stage 2 development

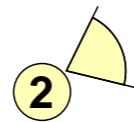
Based upon the Ordnance Survey maps with the permission of the controller of Her Majesty's Stationary Office, © Crown Copyright reserved. Licence number AR100019096. OS Raster; August 2016.



Key



The Development Site



Viewpoint (photograph) location



| | | | |
|---|---------------|-----------------|---------------------------------------|
| Client: Brett Group | | | |
| Project: Landscape and Visual Impact Assessment Proposed aggregate importation and processing and the preparation and manufacture of value added products Fisher's Wharf East Quay, Newhaven Port | | | |
| Title: Viewpoint Analysis, Viewpoint Location 2 From Fort Road looking North-east (Stage 3 and 4) | | | |
| CAD Ref: PN1081-D6v4 | Version: 4 | Drawn by: RB | Scale: Map 1:25,000 Print at A3 |
| | | | Origin Date: August 2017 |
| | | | Drawing: Figure L-V2C |